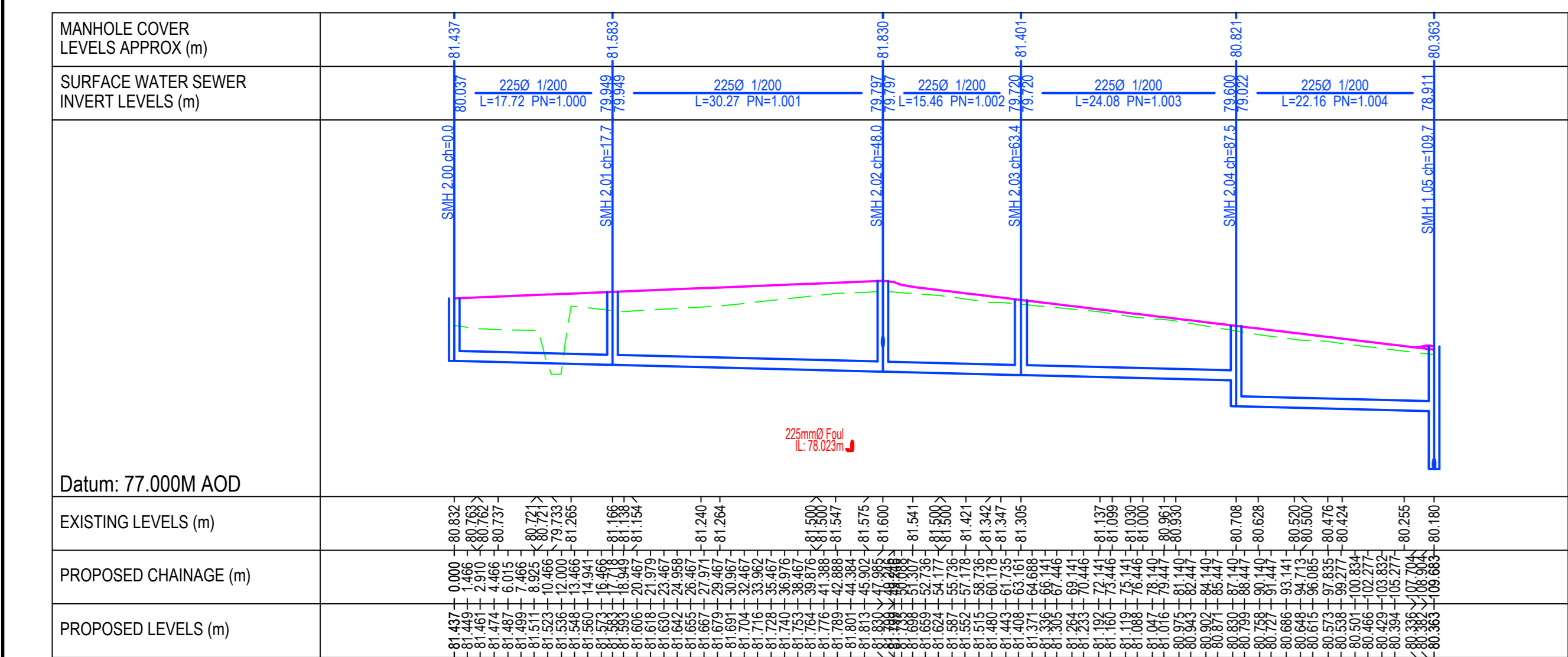
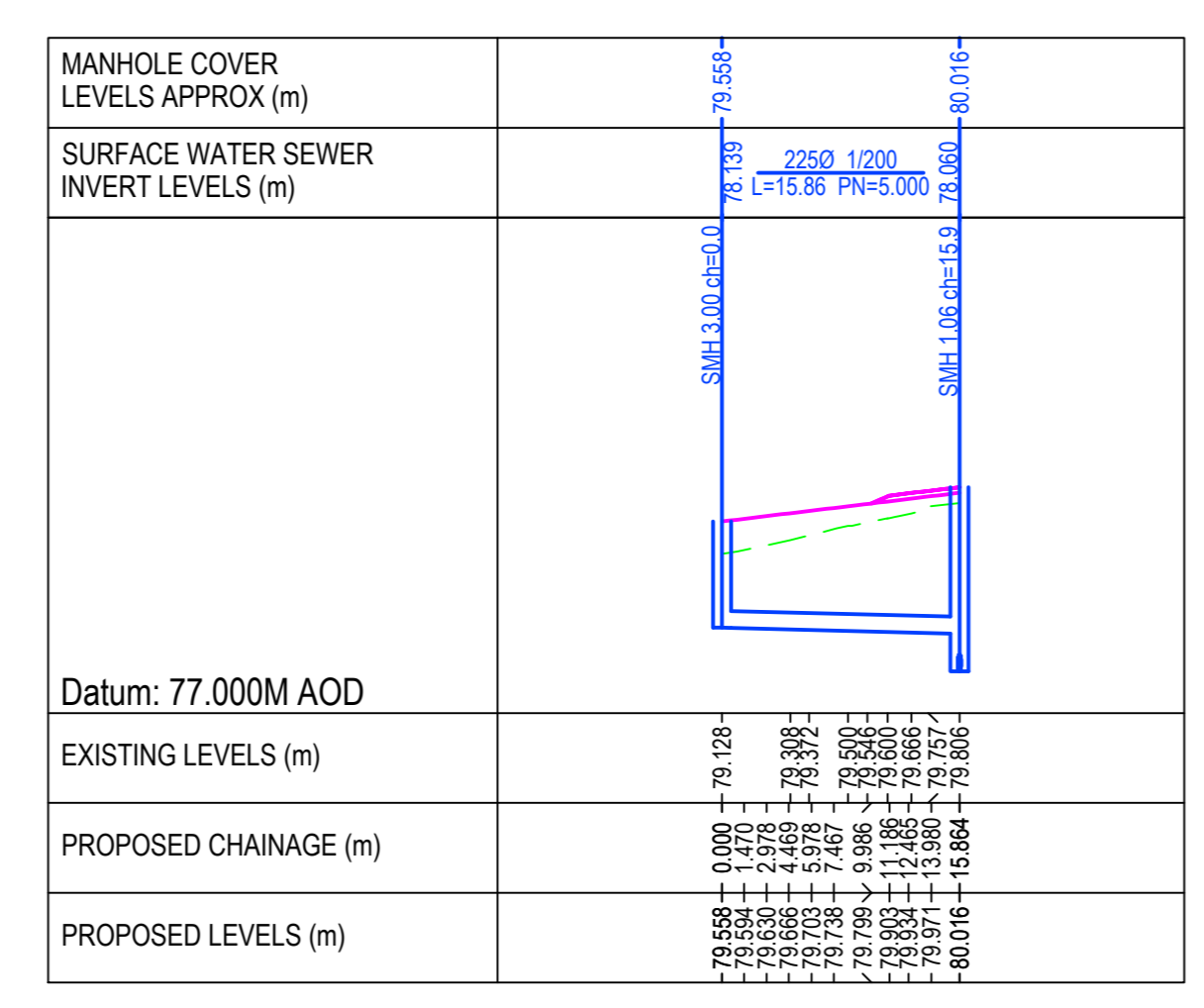


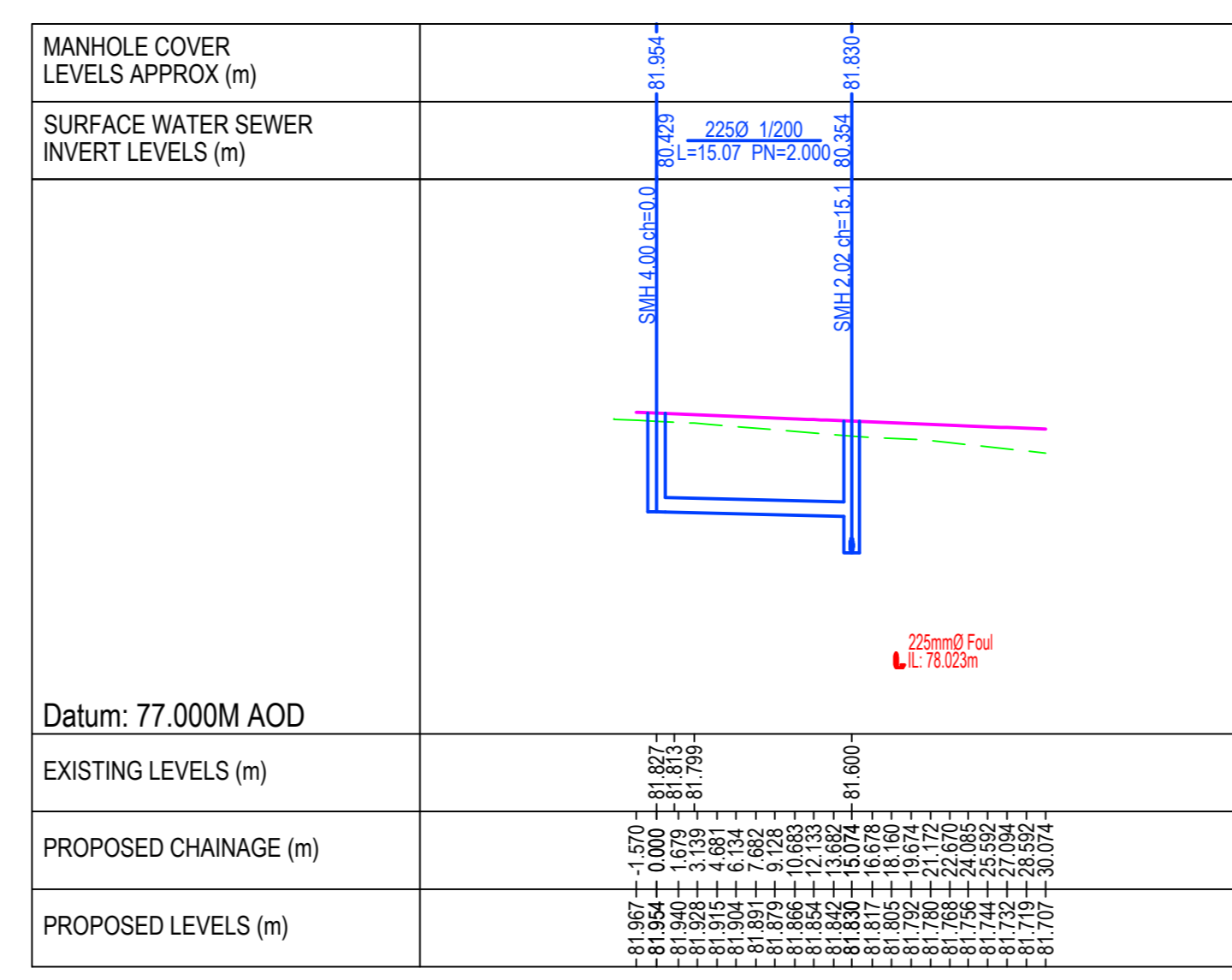
PROPOSED LONGITUDINAL SECTION SMH 1.00 - HEADWALL
SCALE H 1:500, V 1:100



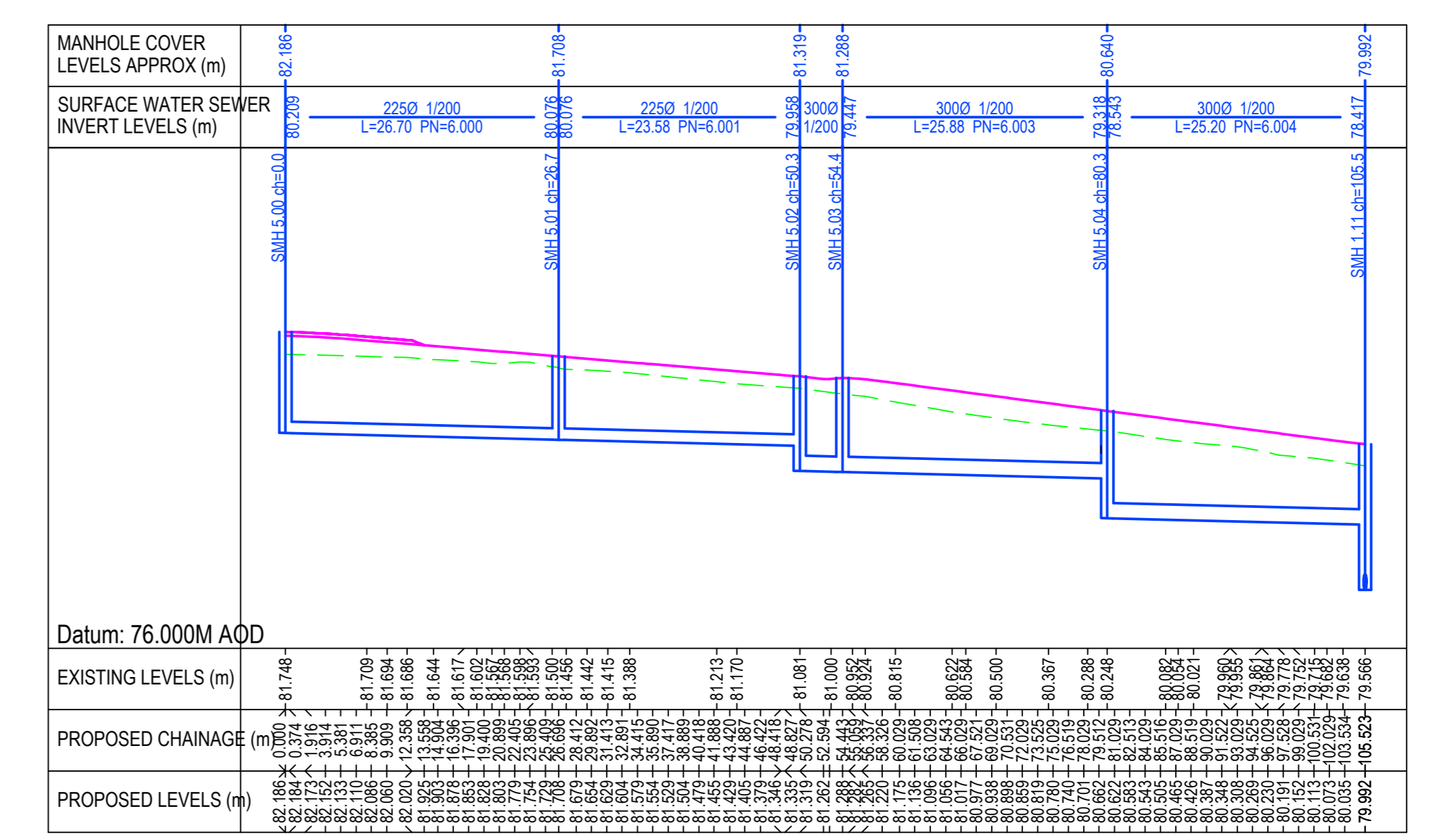
PROPOSED LONGITUDINAL SECTION SMH 2.00 - SMH 1.05
SCALE H 1:500, V 1:100



PR. LONGITUDINAL SECTION SMH 3.00 - SMH 1.06
SCALE H 1:500, V 1:100



PR. LONGITUDINAL SECTION SMH 4.00 - SMH 2.02
SCALE H 1:500, V 1:100

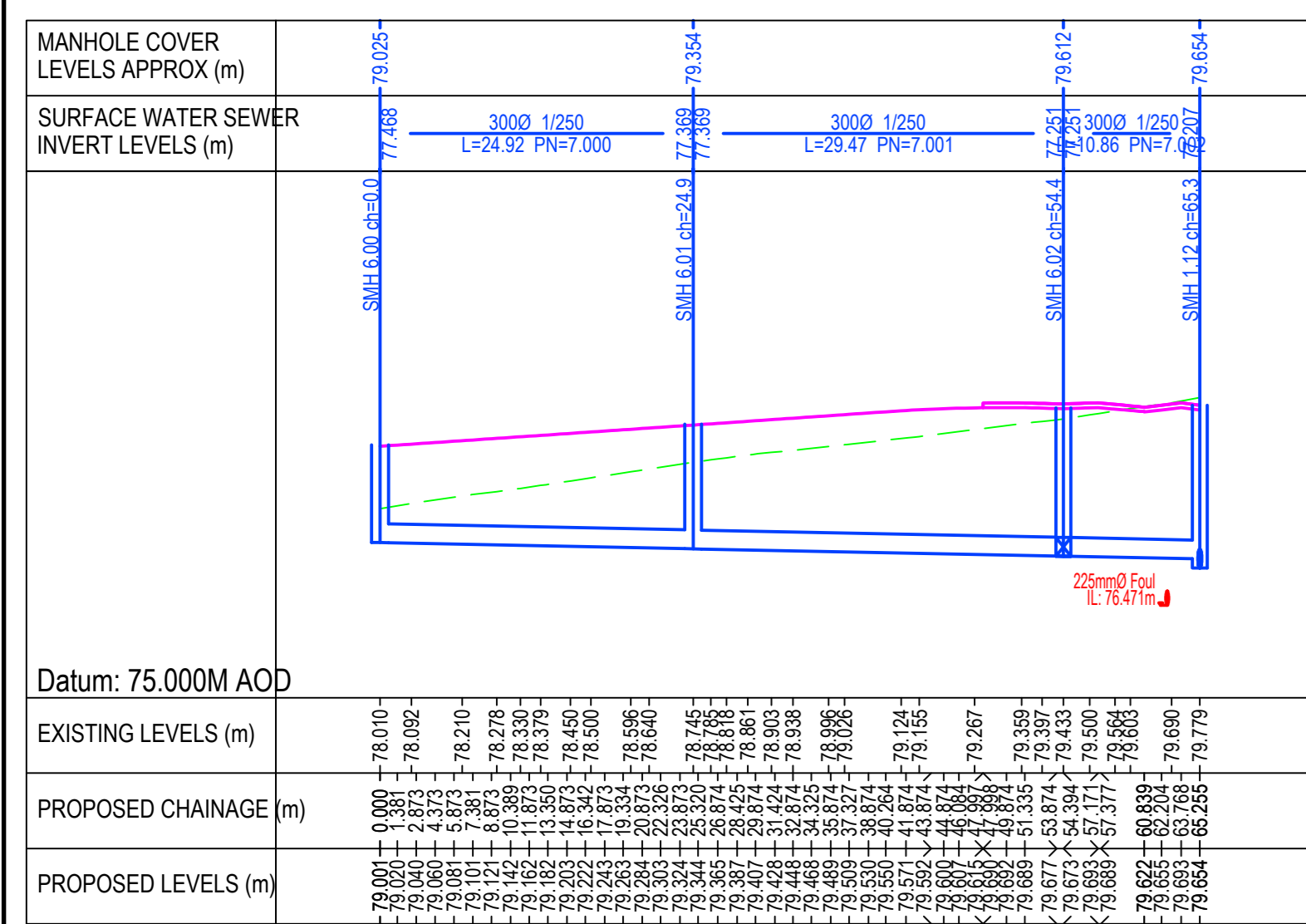


PROPOSED LONGITUDINAL SECTION SMH 5.00 - SMH 1.11
SCALE H 1:500, V 1:100

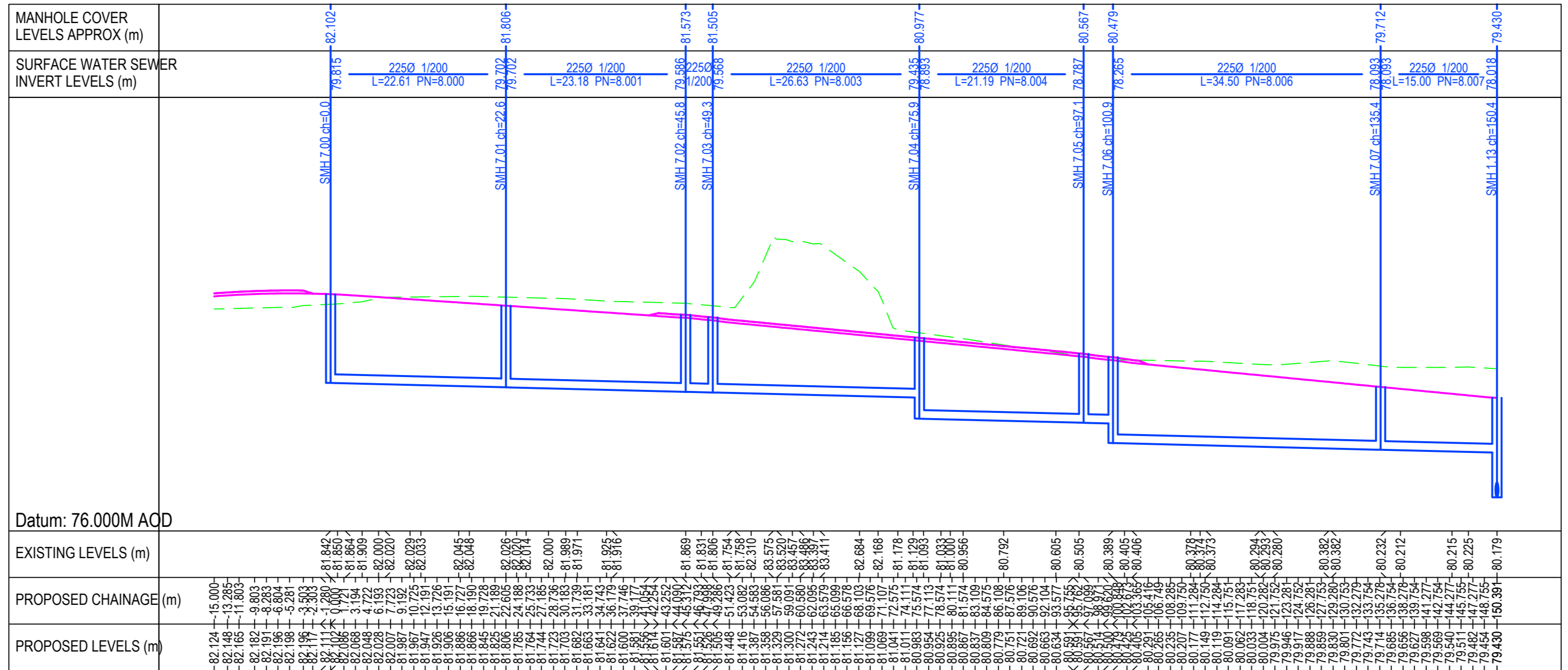
LEGEND:

- PROPOSED SURFACE WATER
- PROPOSED FOUL WATER
- PROPOSED GROUND ROAD LEVEL
- - - EXISTING GROUND PROFILE

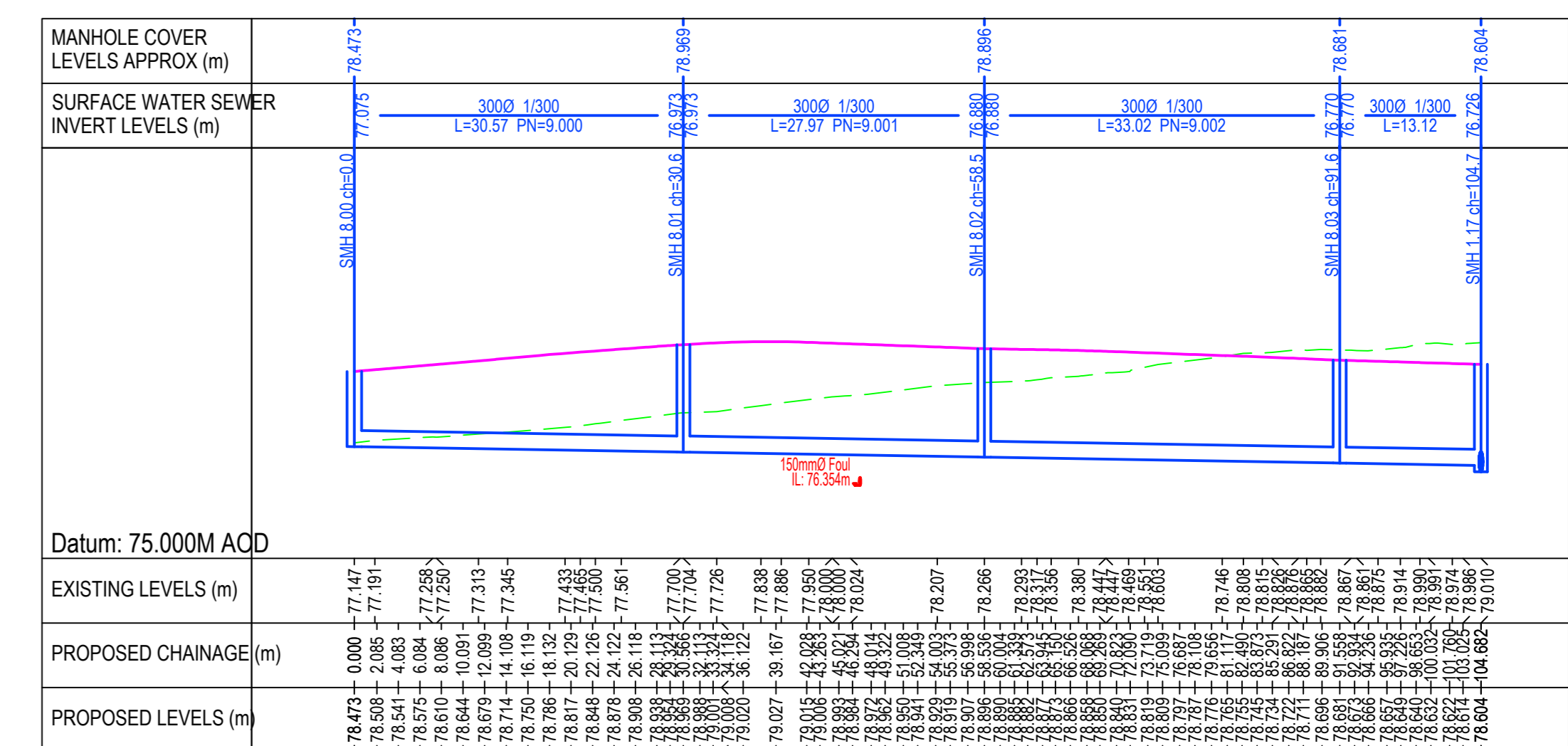
- GENERAL NOTES:**
- FOR STANDARD DOBA NOTES REFER TO DRAWING 2334-DOB-XX-SI-DR-S-0001 & S-0002
 - THIS DRAWING IS TO BE READ IN CONJUNCTION WITH ALL OTHER RELEVANT ENGINEERS DRAWINGS AND SPECIFICATIONS
 - USE FIGURED DIMENSIONS ONLY. DO NOT SCALE
 - THE CONTRACTOR SHALL VERIFY ALL DIMENSIONS AND LEVELS WITH ENGINEERING DRAWINGS PRIOR TO START OF CONSTRUCTION. ANY DISCREPANCIES TO BE NOTIFIED TO THE ENGINEER FOR RESOLUTION.
 - CONTRACTOR IS RESPONSIBLE FOR ANY NECESSARY CONDITION SURVEY OF THE WORKS AREA, PUBLIC ROADS AND RETURN TO ORIGINAL CONDITION FOLLOWING WORKS
 - CONTRACTOR TO ALLOW FOR SCANNING AND GPR SURVEY OF THE SITE FOR ANY UNDERGROUND SERVICES PRIOR TO WORKS. REFER TO PUBLIC UTILITIES DRAWINGS FOR APPROXIMATE LOCATION OF EXISTING SERVICES



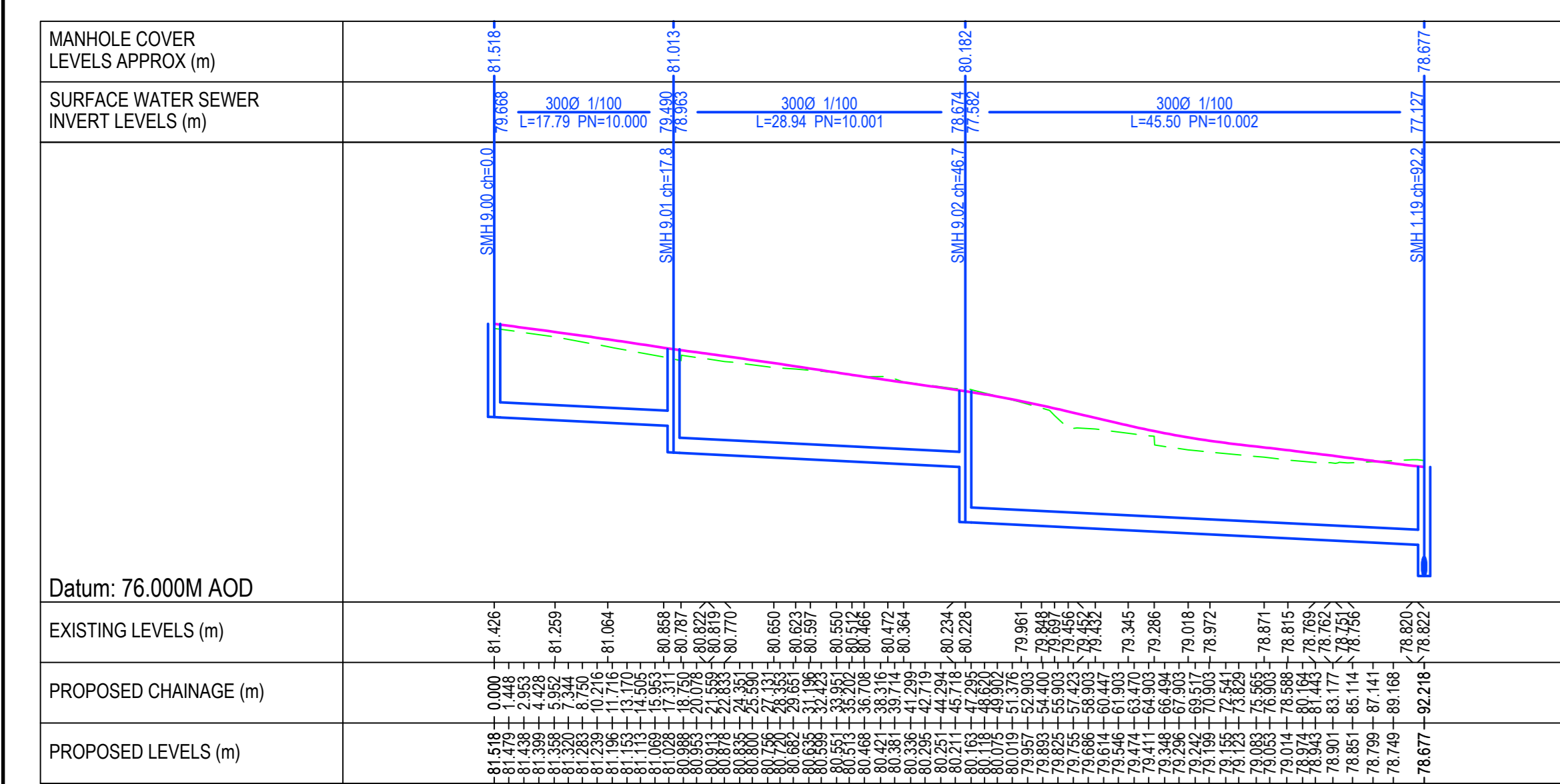
PROPOSED LONGITUDINAL SECTION SMH 6.00 - SMH 1.12
SCALE H 1:500, V 1:100



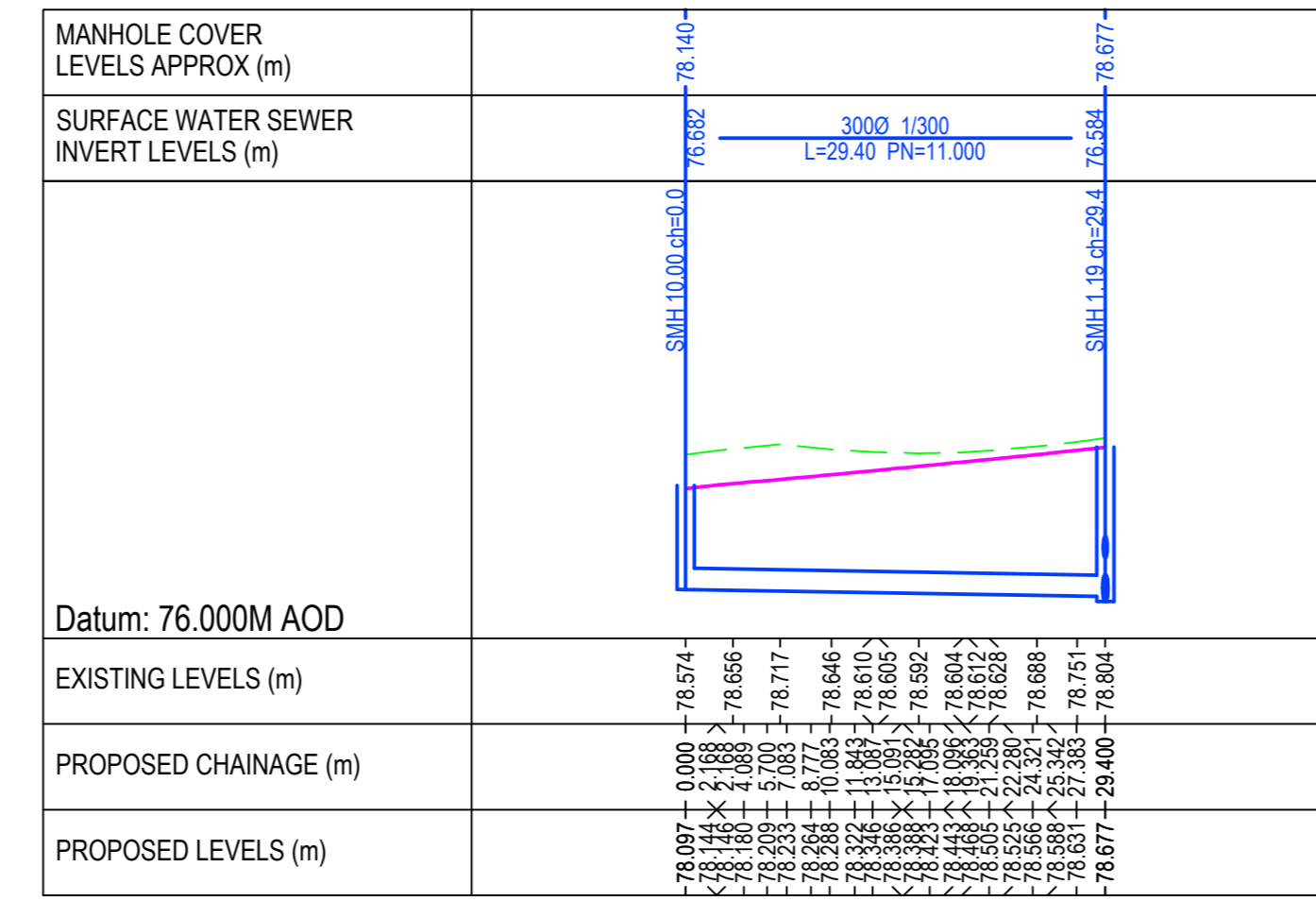
PROPOSED LONGITUDINAL SECTION SMH 7.00 - SMH 1.13
SCALE H 1:500, V 1:100



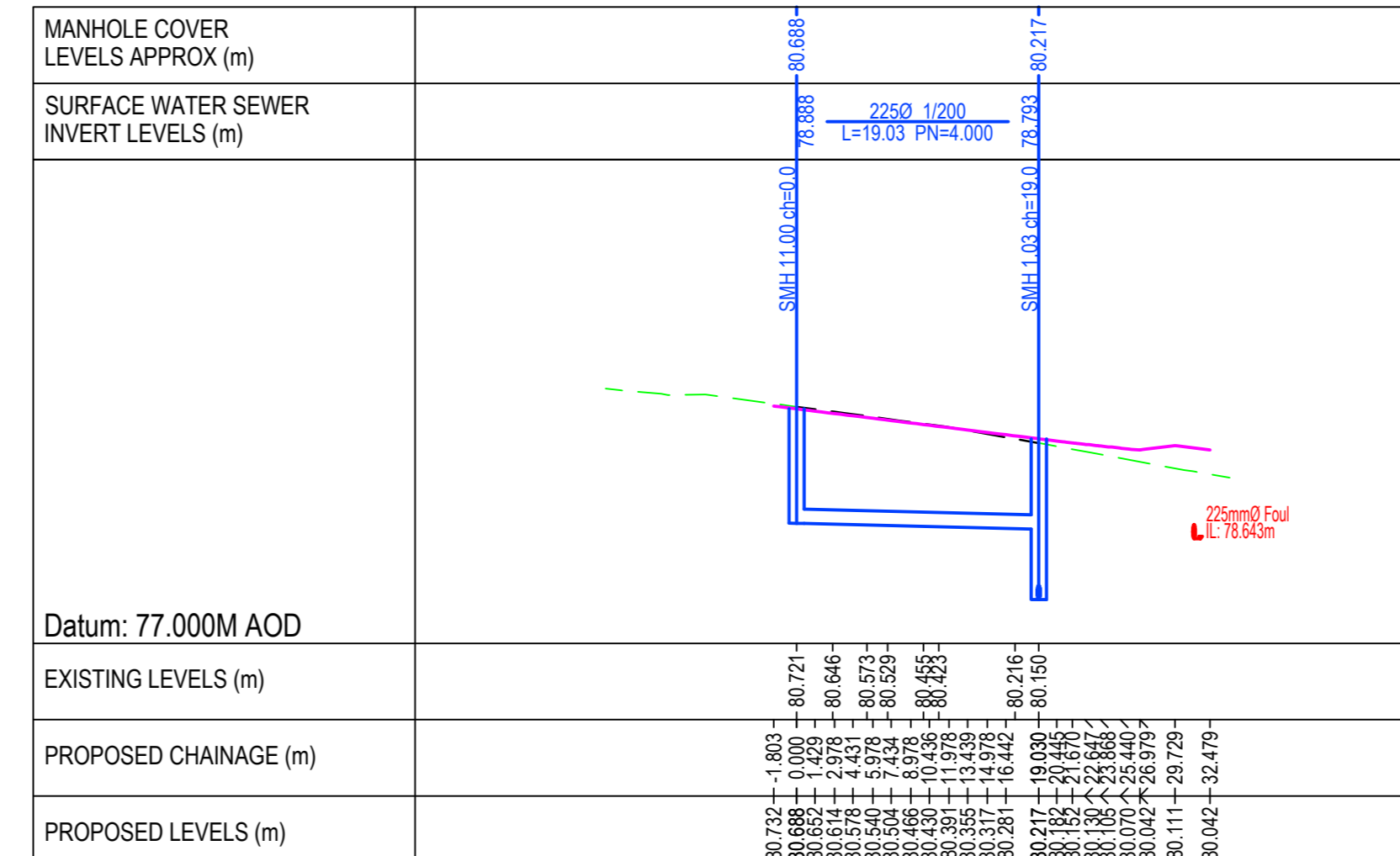
PROPOSED LONGITUDINAL SECTION SMH 8.00 - SMH 1.17
SCALE H 1:500, V 1:100



PROPOSED LONGITUDINAL SECTION SMH 9.00 - SMH 1.19
SCALE H 1:500, V 1:100



PROPOSED LONGITUDINAL SECTION SMH 10.00 - SMH 1.19
SCALE H 1:500, V 1:100



PROPOSED LONGITUDINAL SECTION SMH 11.00 - SMH 1.03
SCALE H 1:500, V 1:100

ISSUED FOR PLANNING

S2 P06	ISSUED FOR PLANNING	19.06.2024	RR	AL
S2 P05	DRAFT ISSUE	07.06.2024	RR	AL
S2 P04	ISSUED FOR INFORMATION	23.05.2024	RR	AL
S2 P03	ISSUED FOR INFORMATION	10.05.2024	RR	AL
S2 P02	ISSUED FOR LRD OPINION	27.03.2024	NQ	AL
S2 P01	ISSUED FOR INFORMATION	14.03.2024	EC	AL

Rev.	Note	Date	Drawn	Check

DONNACHADH O'BRIEN & ASSOCIATES CONSULTING ENGINEERS
 UNIT 5C ELM HOUSE MILLERSHUTE PARK NAAS CO. KILDARE
 PHONE: +353 45 964 012
 INFO@DOBENENGINEERS.IE WWW.DOBENENGINEERS.IE

Client: MARSHALL YARDS DEVELOPMENT COMPANY LTD.
 Project: BALLYBIN ROAD LRD, RATOATH CO. MEATH
 Drawing Title: PROPOSED SW LONGITUDINAL SECTIONS
 Drawn By: EC
 Checked By: AL
 Approved By: AD
 Date: MAR 2024
 Scale: H 1:500, V 1:100
 Sheet Size: A0
 Project Number: DOBA2334
 Drawing Number: 2334-DOB-XX-SI-DR-C-1400
 Status Code: S2
 Rev Number: P06